

LEGEND

- 1 RHYOLITIC VEIN MATERIAL
(Altered & Silicified Granodiorite?)
- 2 ALTERED INTRUSIVE
(Granodiorite?)
- 3 T.B. GRAPHITIC QTZITE & SCHIST
- ~ POSSIBLE SLIP

Mel-X3
30.8m (101 ft.)
-60°

Mel-X1
26.2m (86 ft.)
Vertical

Mel-X2
44.2m (145 ft.)
-65°

Approx. Surface

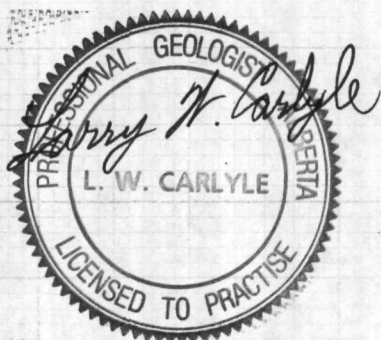
Ledge


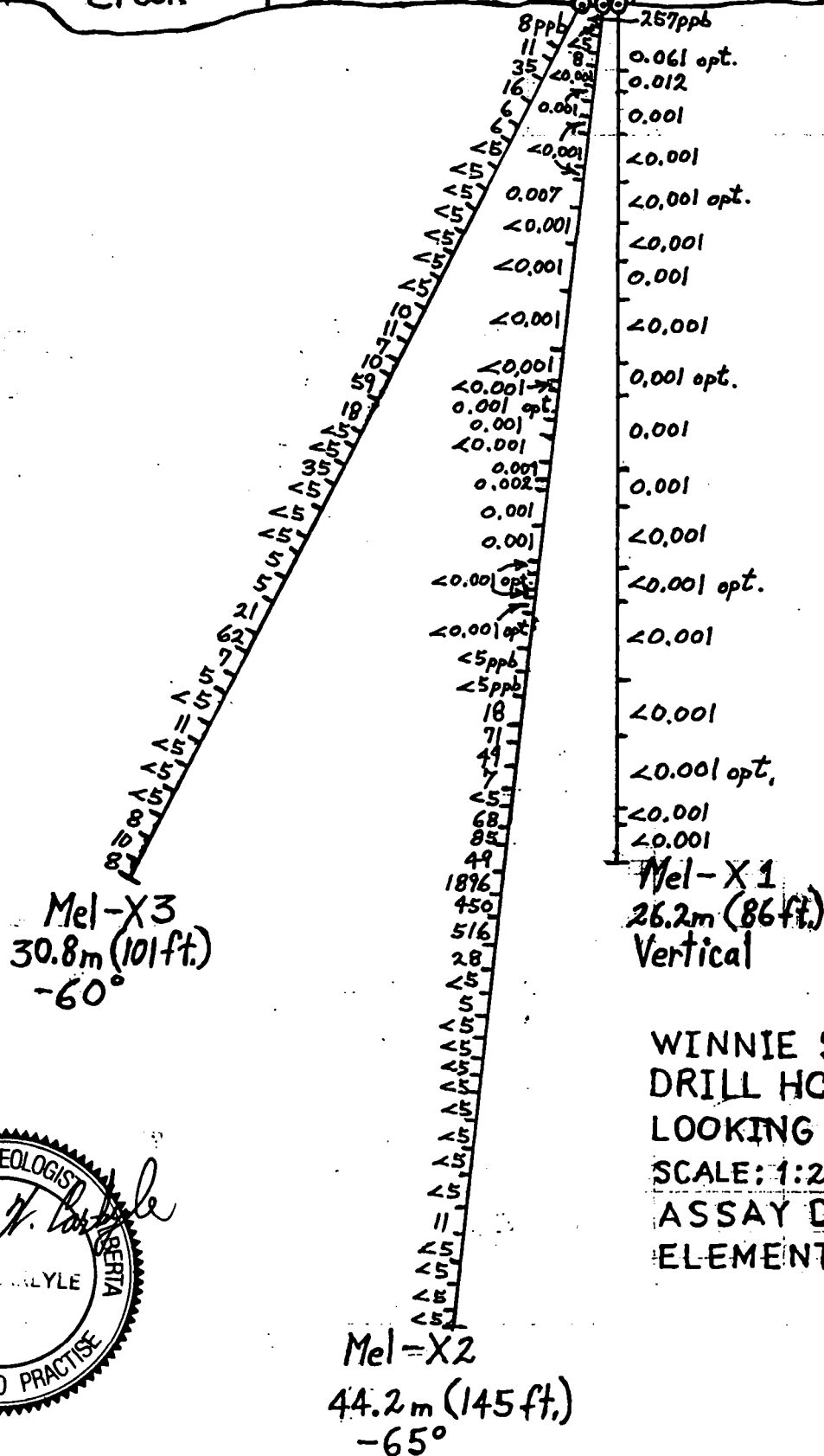
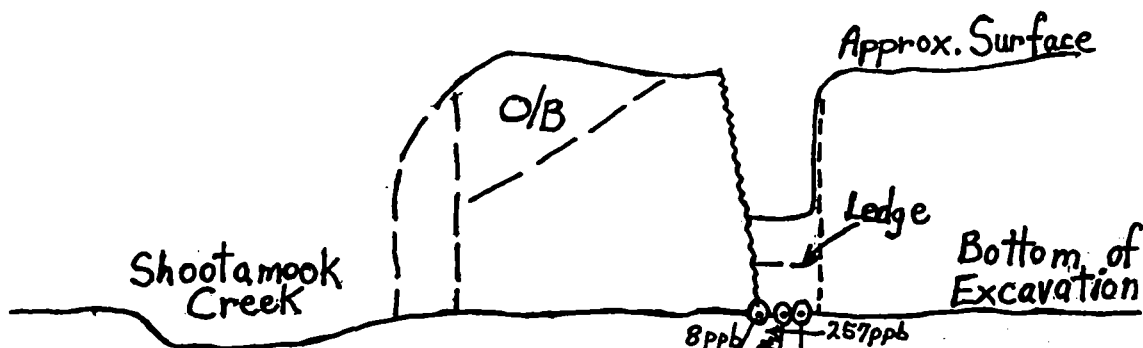
Bottom of
Excavation

Shootamook
Creek

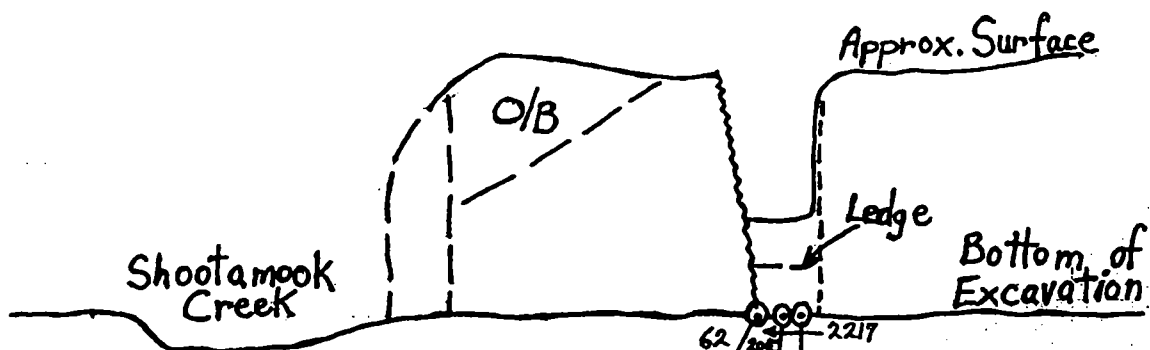
O/B

WINNIE SHOWING
DRILL HOLE SECTION
LOOKING NORTH
SCALE: 1:200
GEOLOGY






WINNIE SHOWING
 DRILL HOLE SECTION
 LOOKING NORTH
 SCALE: 1:200
 ASSAY DRAWING
 ELEMENT: Au(opt & ppb)



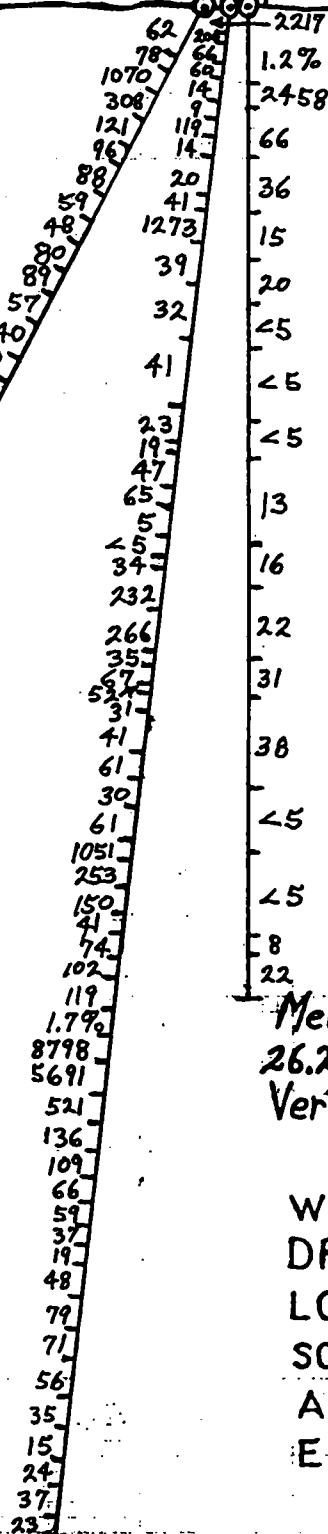
Mel-X3
30.8m (101ft.)
-60°

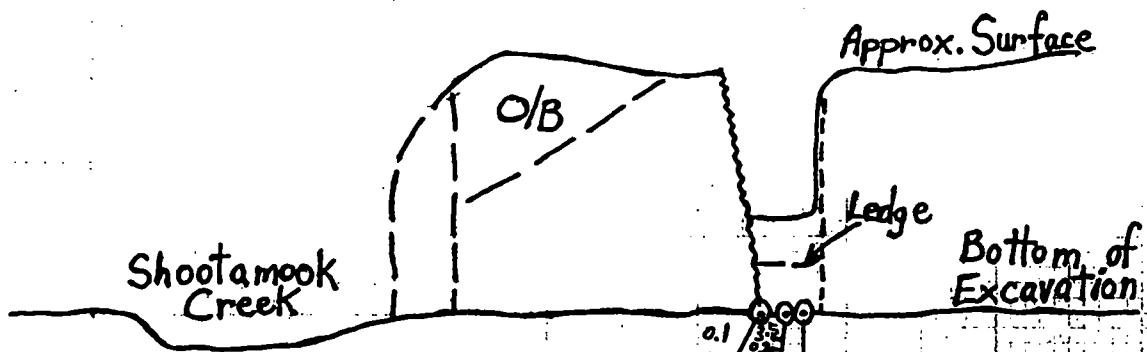
Mel-X1
26.2m (86ft.)
Vertical

Mel-X2
44.2m (145ft.)
-65°



WINNIE SHOWING
DRILL HOLE SECTION
LOOKING NORTH
SCALE: 1:200
ASSAY DRAWING
ELEMENT: As(ppm)






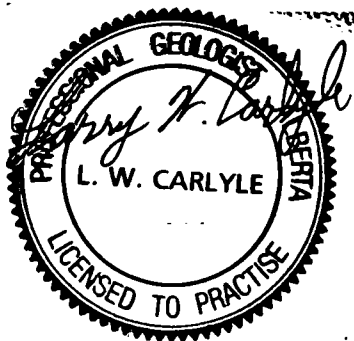
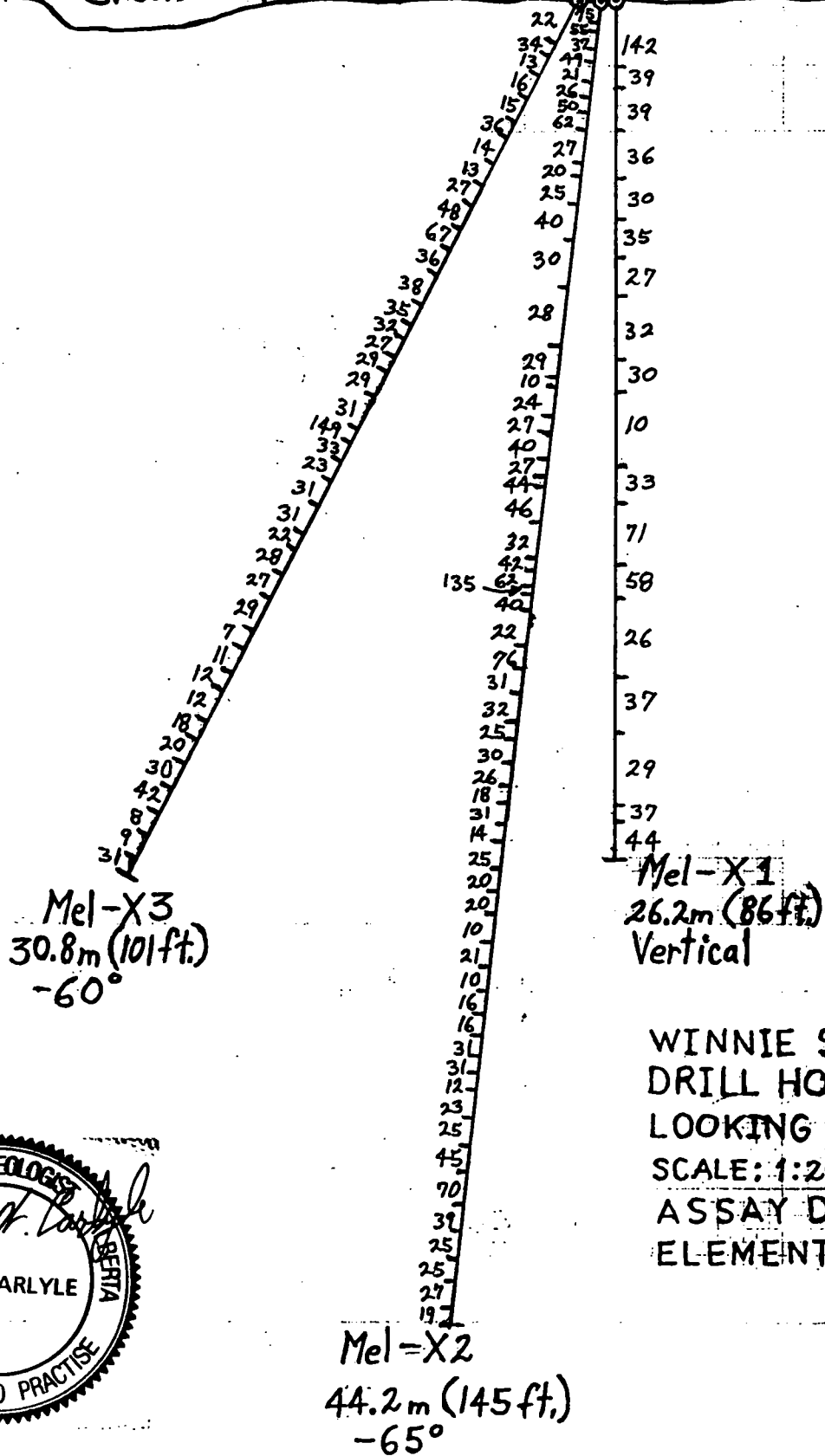
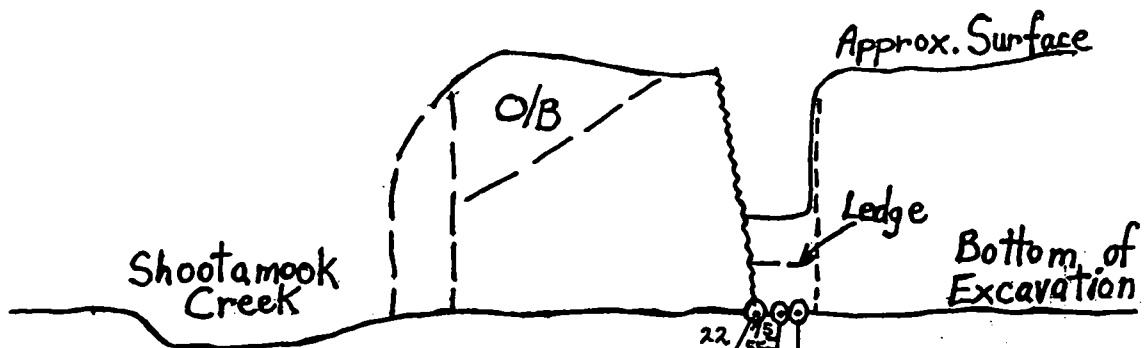
Mel-X3
30.8m (101ft.)
-60°

Mel-X1
26.2m (86ft.)
Vertical

Mel-X2
44.2m (145ft.)
-65°

WINNIE SHOWING
DRILL HOLE SECTION
LOOKING NORTH
SCALE: 1:200
ASSAY DRAWING
ELEMENT: Ag (ppm)






WINNIE SHOWING
DRILL HOLE SECTION
LOOKING NORTH
SCALE: 1:200
ASSAY DRAWING
ELEMENT: Cu (ppm)

Matt Creek Winnie Showing

Bottom of Excavation

LEGEND

- 1 RHYOLITIC VEIN MATERIAL
(Altered & Silicified Granodiorite?)
 - 2 ALTERED INTRUSIVE
(Granodiorite?)
 - 3 T.B. GRAPHITIC QTZITE & SCHIST
- ~ POSSIBLE SLIP



Mel-X3
30.8m (101 ft.)
-60°


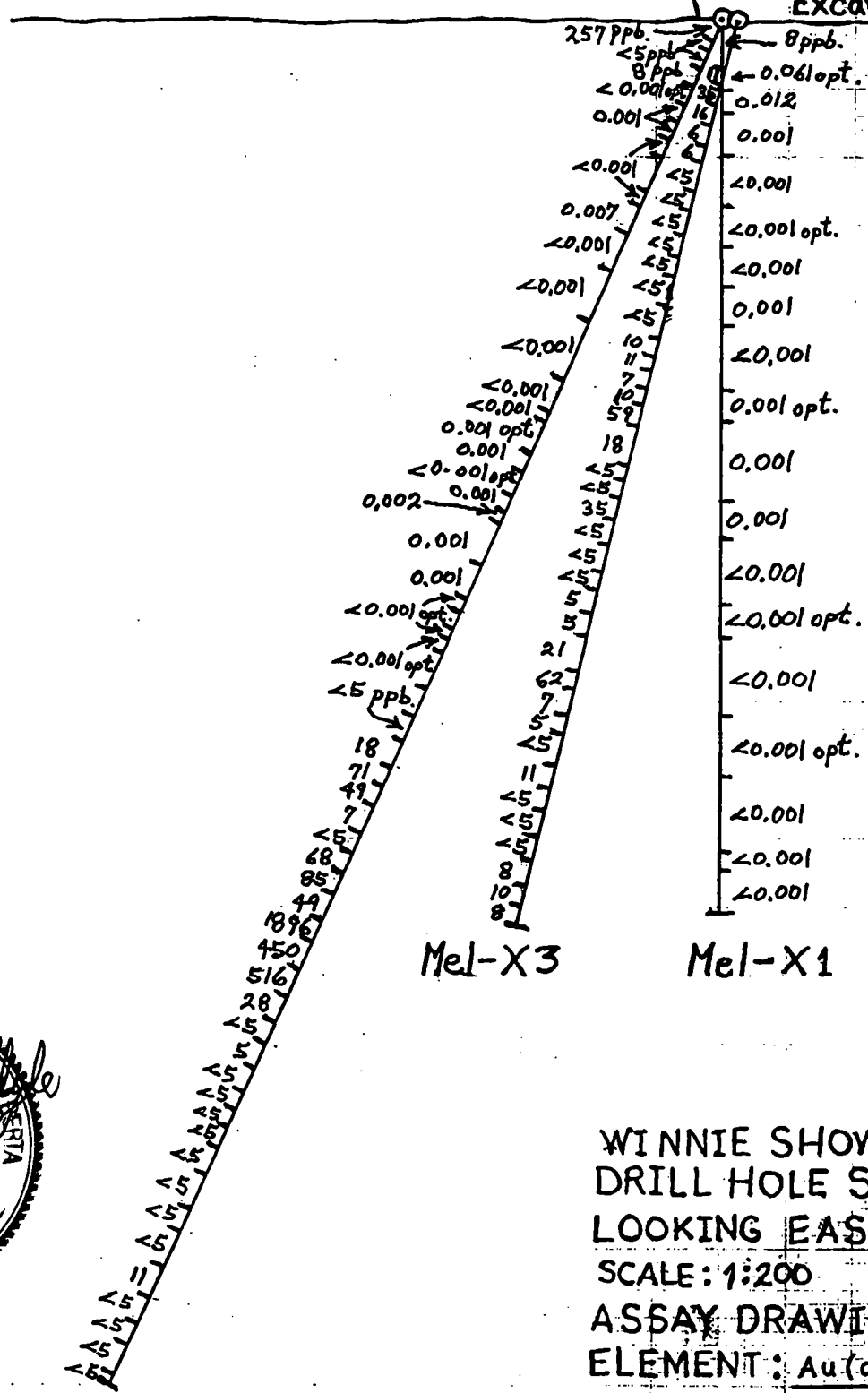
Mel-X1
26.2m (86 ft.)
Vertical

Mel-X2
44.2m (145 ft.)
-65°

WINNIE SHOWING
DRILL HOLE SECTION
LOOKING EAST
SCALE: 1:200
GEOLOGY

Matt Creek Winnie Showing

Bottom of Excavation

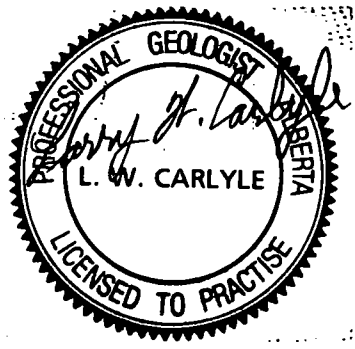
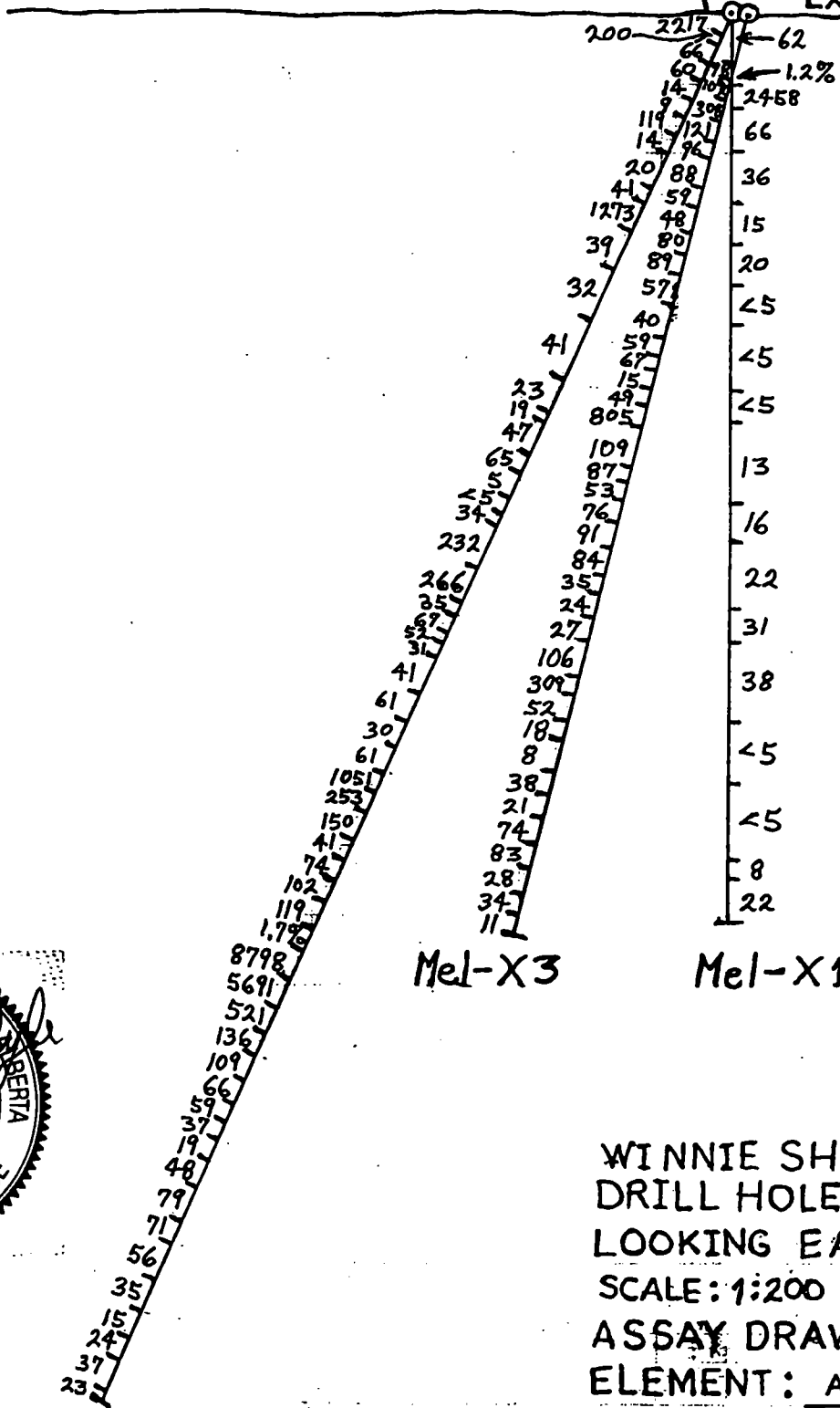


WINNIE SHOWING
 DRILL HOLE SECTION
 LOOKING EAST
 SCALE: 1:200
 ASSAY DRAWING
 ELEMENT: Au (opt & ppb)


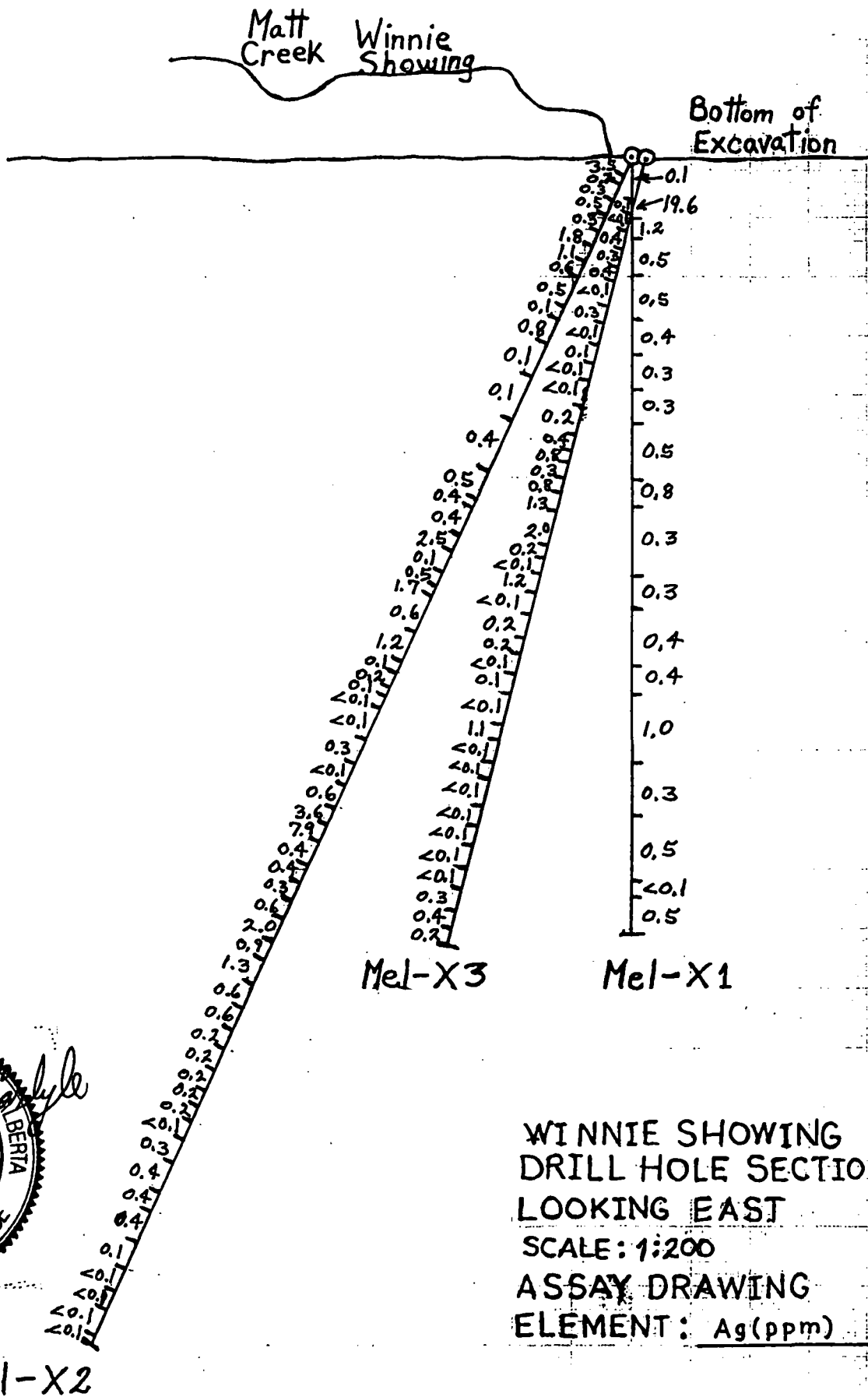
Mel-X2

Matt Creek Winnie Showing

Bottom of Excavation

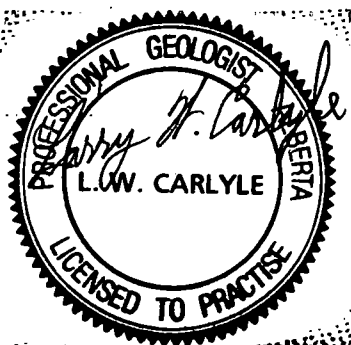
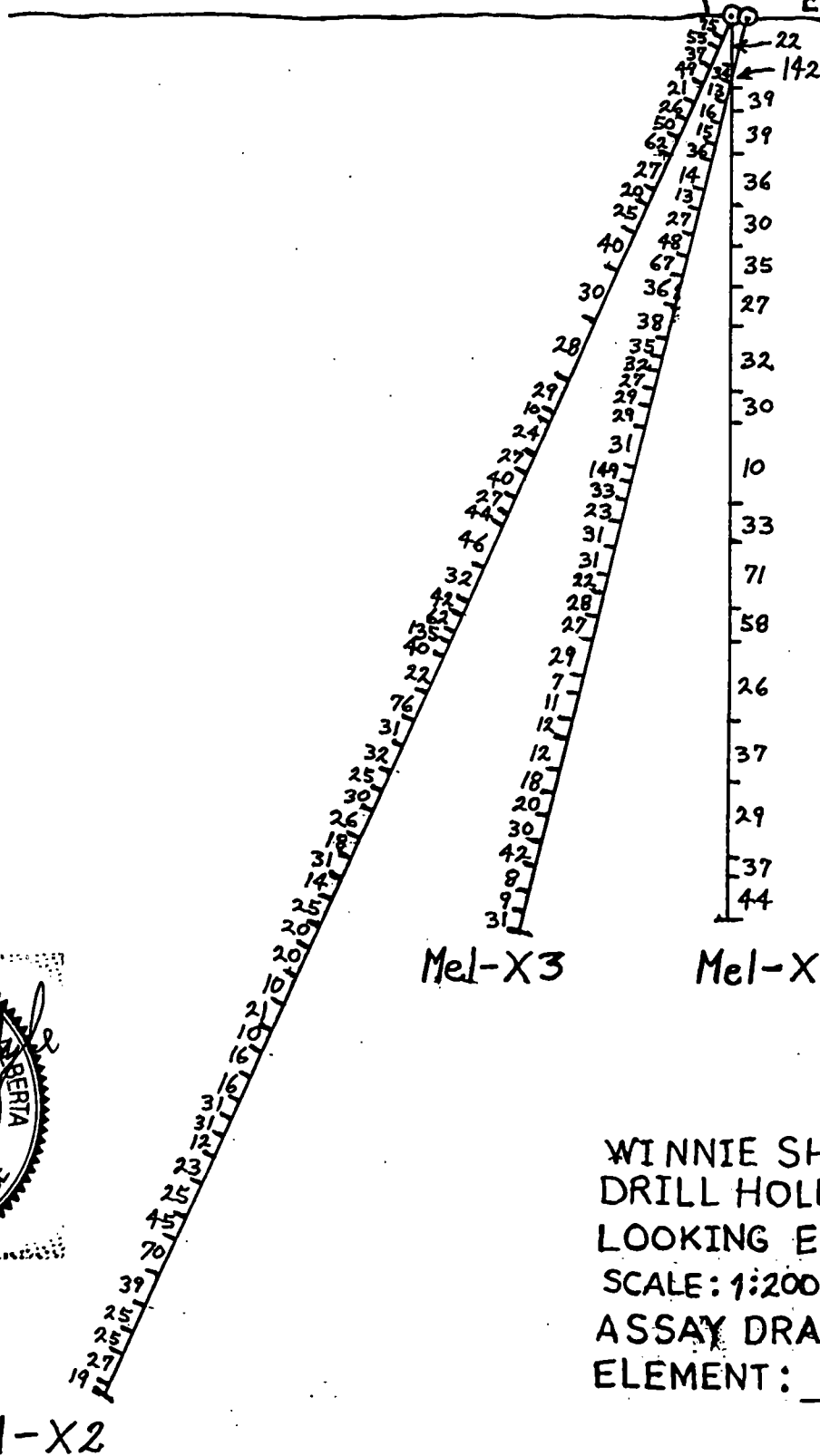


WINNIE SHOWING
 DRILL HOLE SECTION
 LOOKING EAST
 SCALE: 1:200
 ASSAY DRAWING
 ELEMENT: As (ppm)



Matt Creek Winnie Showing

Bottom of
Excavation



WINNIE SHOWING
DRILL HOLE SECTION
LOOKING EAST
SCALE: 1:200
ASSAY DRAWING
ELEMENT: Cu(ppm)